REFECTION PARTIELLE DE LA BERGE DE LA RIVIERE L'AGAY

Projet: BRUSTIA ARCHITECTES Canzianella Pescaglia et Fulvio Brustia 11 place de la Trinité - 83690 Tourtour 145 avenue des Pléiades - 83530 Agay - Saint-Raphaël Ordre Architectes PACA n. 070460 et 070461	Tirage: Fulvio Brustia App.: Canzianella Pescaglia Format: A1	Date: 15/09/2025 Révis.: 01 Réf.: DMDT2	DEMANDE D'EXAMEN ETAT ACTUEL Rap.: 1 : 100
	Adresse: 401 Allée du Castellas - quartier d'Agay - 83530 Saint-Raphaël Parcelles cadastrées sec. BE num. 207 210 208 209 206 204 14 20		
Maitre d'ouvrage: M. Henry DE MAY DE TERMONT 10 Rue Max Blondlot - 92100 Boulogne Billancourt	Titre: ZONE ROUGE PROFILS ENTRE P43 ET P50		DE5.1a

Profil n°: P43

PC : -2.00 m

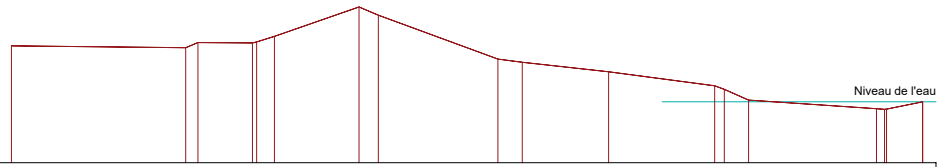

Altitudes TN	2.38	2.31	2.50	2.52	2.73	3.83	3.52	1.88	1.76	1.40	0.88	0.75	0.34	0.02	-0.00	0.28
Distances partielles	6.526	0.458	2.198	0.666	3.168	0.723	4.477	0.912	3.234	3.971	0.361	0.909	4.790	0.301	1.428	

Profil n°: P44

PC : -2.00 m

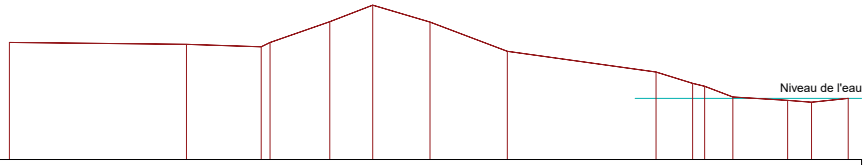

Altitudes TN	2.38	2.31	2.22	2.38	3.16	3.78	3.15	2.05	1.28	0.85	0.74	0.34	0.21	0.14	0.29
Distances partielles	6.631	2.799	0.331	2.237	1.608	2.145	2.896	5.569	1.370	0.450	1.056	2.051	0.895	1.374	

Profil n°: P45

PC : -2.00 m

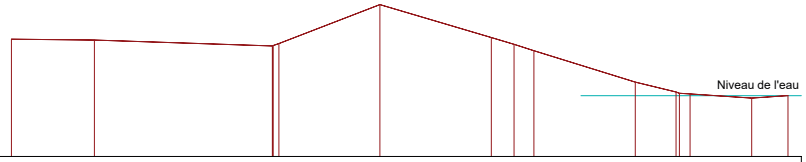

Altitudes TN	2.39	2.36	2.15	2.13	3.69	2.45	2.20	1.96	0.78	0.37	0.34	0.19	0.28	
Distances partielles	3.107	6.696	0.216	3.782	4.173	0.851	0.744	3.796	1.652	0.399	2.308	1.359		

Profil n°: P46

PC : -2.00 m

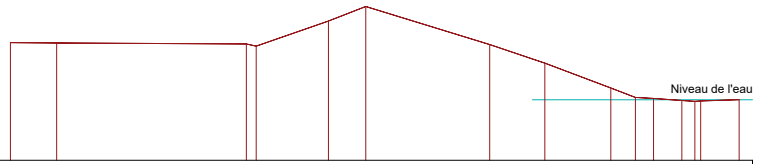

Altitudes TN	2.41	2.39	2.36	2.27	3.21	3.76	2.33	1.64	0.71	0.35	0.32	0.24	0.21	0.22	0.27		
Distances partielles	1.732	7.103	0.369	2.705	1.398	4.641	2.064	2.471	0.921	0.680	1.060	0.497	0.218	1.440			

Profil n°: P47

PC : -2.00 m

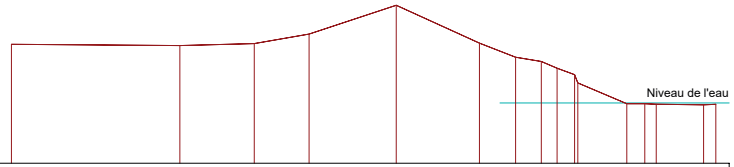

Altitudes TN	2.45	2.41	2.48	2.84	3.92	2.50	1.97	1.81	1.55	1.01	0.23	0.23	0.21	0.19	0.21	
Distances partielles	6.307	2.786	2.053	3.264	3.116	1.354	0.963	0.591	0.776	1.834	0.674	0.429	1.773	0.458		

Profil n°: P48

PC : -2.00 m

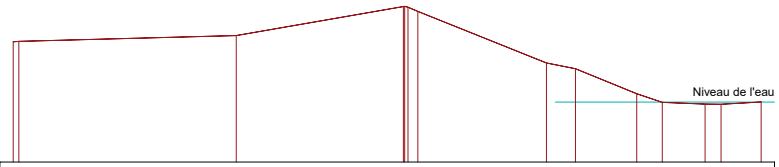

Altitudes TN	2.52	2.50	2.74	3.80	3.84	1.71	1.49	0.56	0.24	0.17	0.16	0.25		
Distances partielles	0.211	8.142	6.432	0.369	4.816	1.087	2.295	0.957	1.602	0.598	1.502			

Profil n°: P49

PC : -2.00 m

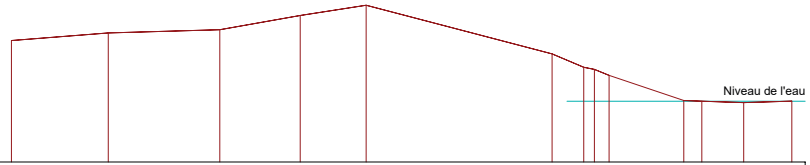

Altitudes TN	2.55	2.83	2.95	3.49	3.87	2.05	1.55	1.47	1.24	0.30	0.28	0.22	0.28		
Distances partielles	3.626	4.177	3.011	2.469	6.963	1.186	0.399	0.550	2.797	0.675	1.568	1.802			

Profil n°: P50

PC : -2.00 m

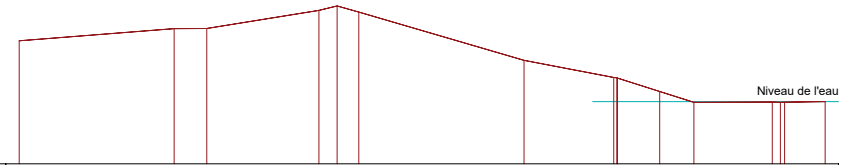

Altitudes TN	2.61	3.06	3.07	3.75	3.91	3.68	1.88	1.21	0.71	0.30	0.31	0.30	0.33		
Distances partielles	5.802	1.222	4.199	0.682	0.812	6.187	3.497	1.584	1.281	2.935	0.303	1.677			